



Pasquotank County, NC

Parcel ID: 8906 028673

Map: P139-205

LOT: 54

01049 TRACI DR
 WILSON, JOHNATHAN LANCE &
 KENDRA ASHLYN

1049 TRACI DR
 ELIZABETH CITY NC 27909






Deed Book: 1427
 Deed Page: 17
 Date: 20211006

Land Value: 32800
 Ag Value: 0
 Bldg Value: 73800
 Total Value: 106600

Taxed Acres: 0.873



Flood Zone

-  0.2% AC
-  A
-  AE
-  AO
-  FLOODWAY



PASQUOTANK
 COUNTY NC

Date: 3/2/2024

Property Ownership/
 Lines as of January 1, 2024

FLOOD MAP

Effective Date December 21 2018

This is not the OFFICIAL flood map; however, it is drawn using data provided by NC Floodplain Mapping to be used with local GIS. The official map can be viewed at fris.nc.gov